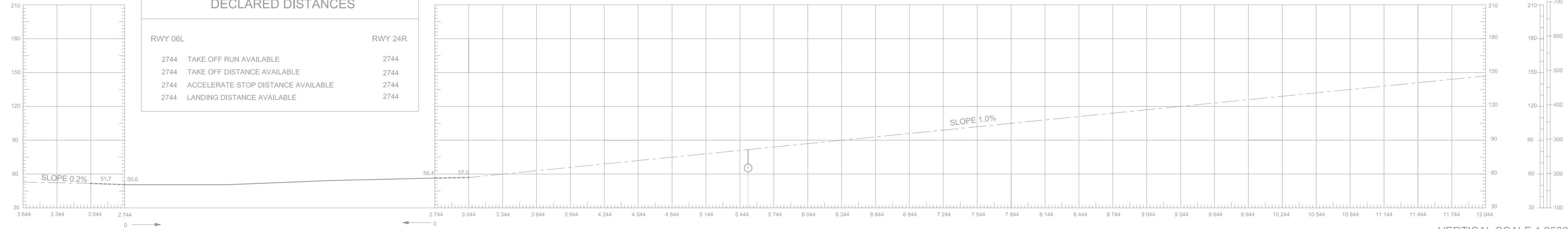


MAGNETIC VARIATION 8° W - 2020

RWY 06L / 24R

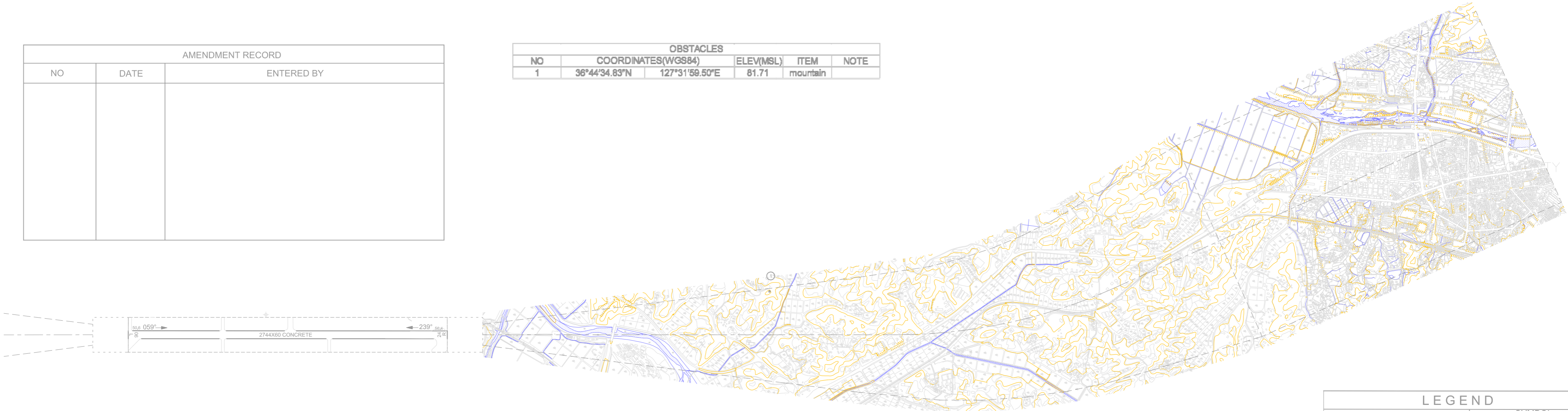
DECLARED DISTANCES

RWY 06L		RWY 24R
2744	TAKE OFF RUN AVAILABLE	2744
2744	TAKE OFF DISTANCE AVAILABLE	2744
2744	ACCELERATE STOP DISTANCE AVAILABLE	2744
2744	LANDING DISTANCE AVAILABLE	2744

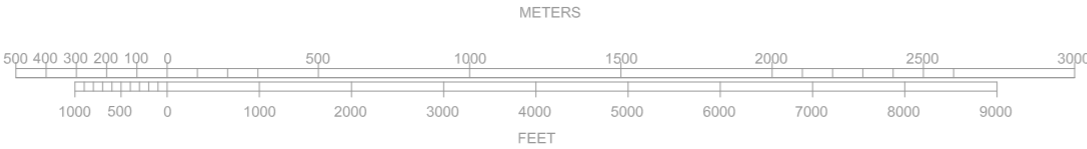


AMENDMENT RECORD		
NO	DATE	ENTERED BY

OBSTACLES					
NO	COORDINATES(WGS84)		ELEV(MSL)	ITEM	NOTE
1	36°44'34.83"N	127°31'59.50"E	81.71	mountain	



HORIZONTAL SCALE 1:25000



WARNING
NUMEROUS OBSTACLES EXIST ON RIGHT SIDE OF
THE TAKE-OFF FLIGHT PATH AREA DEFINED
ON THIS CHART.

ORDER OF ACCURACY

HORIZONTAL 5.0 m.
VERTICAL 0.5 m.

LEGEND		
ITEM	SYMBOL	
	Plan	Profile
Tree or shrub	*	Identification number
Pole tower spire antenna etc	o	
Building or large structure	■	
Railroad	—+—+—	
Transmission line or overhead cable	—	
Peak or Mountain	•	
Terrain penetrating obstacle plane		

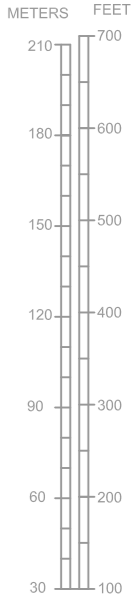
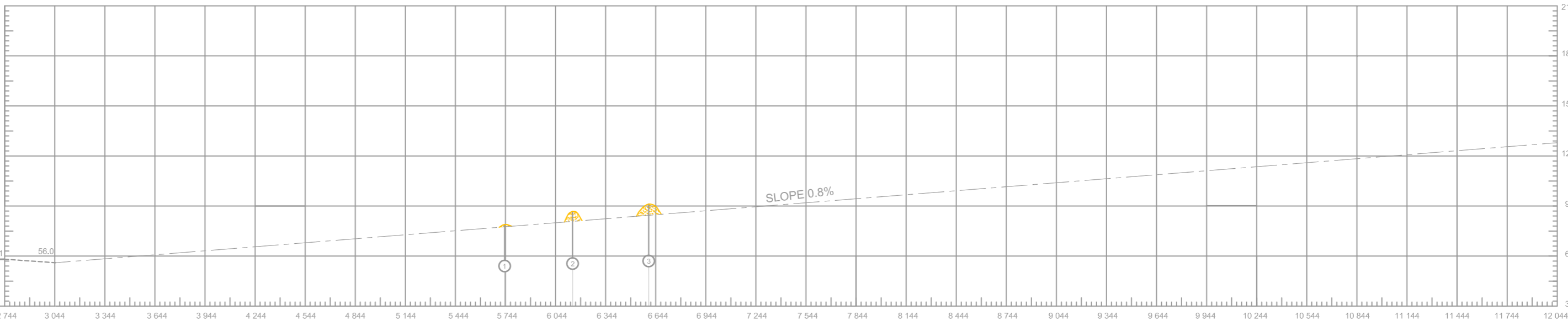
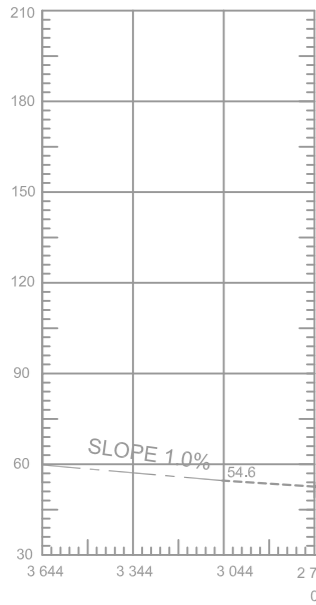
DIMENSIONS AND ELEVATIONS IN METERS

MAGNETIC VARIATION 8° W - 2020

RWY 06R / 24L

DECLARED DISTANCES

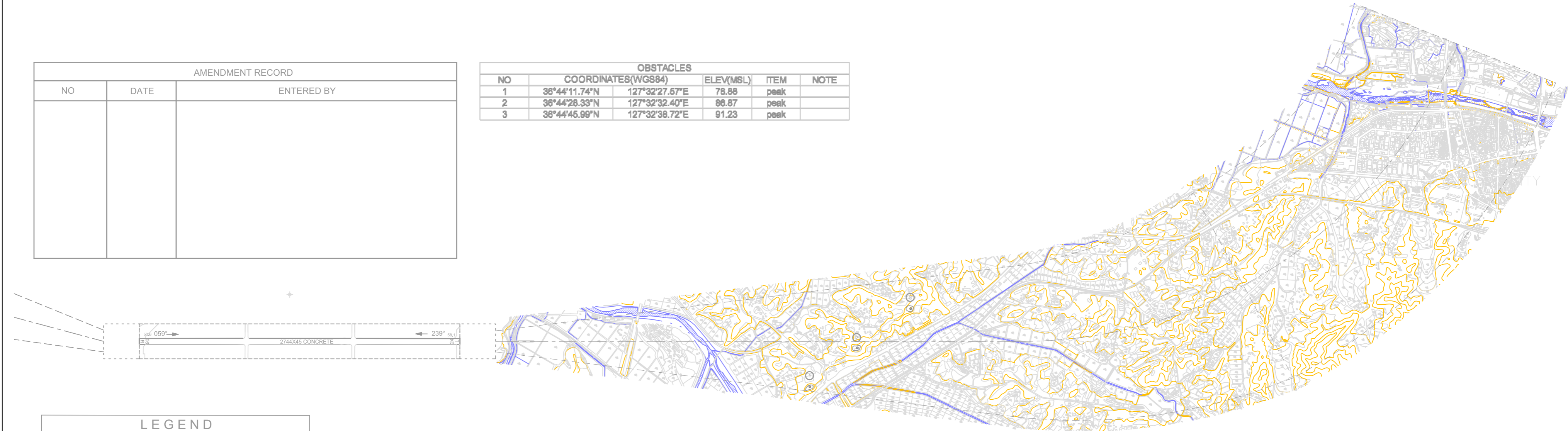
RWY 06R		RWY 24L	
2744	TAKE OFF RUN AVAILABLE	2744	
2744	TAKE OFF DISTANCE AVAILABLE	2744	
2744	ACCELERATE STOP DISTANCE AVAILABLE	2744	
2744	LANDING DISTANCE AVAILABLE	2744	



VERTICAL SCALE 1:2500

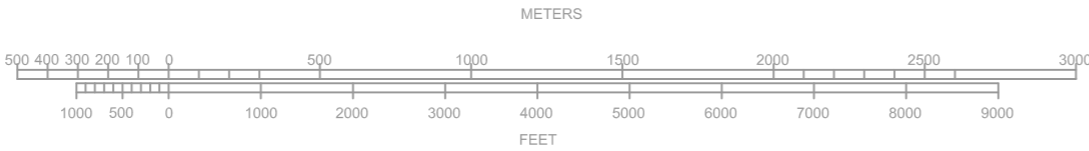
AMENDMENT RECORD		
NO	DATE	ENTERED BY

OBSTACLES					
NO	COORDINATES(WGS84)		ELEV(MSL)	ITEM	NOTE
1	38°44'11.74"N	127°32'27.57"E	78.88	peak	
2	38°44'28.33"N	127°32'32.40"E	88.87	peak	
3	38°44'45.99"N	127°32'38.72"E	91.23	peak	



LEGEND		
ITEM	SYMBOL	
	Plan	Profile
Tree or shrub	*	
Pole tower spire antenna etc	⊙	
Building or large structure	■	
Railroad	—+—	
Transmission line or overhead cable	—	
Peak or Mountain	•	
Terrain penetrating obstacle plane		

HORIZONTAL SCALE 1:25000

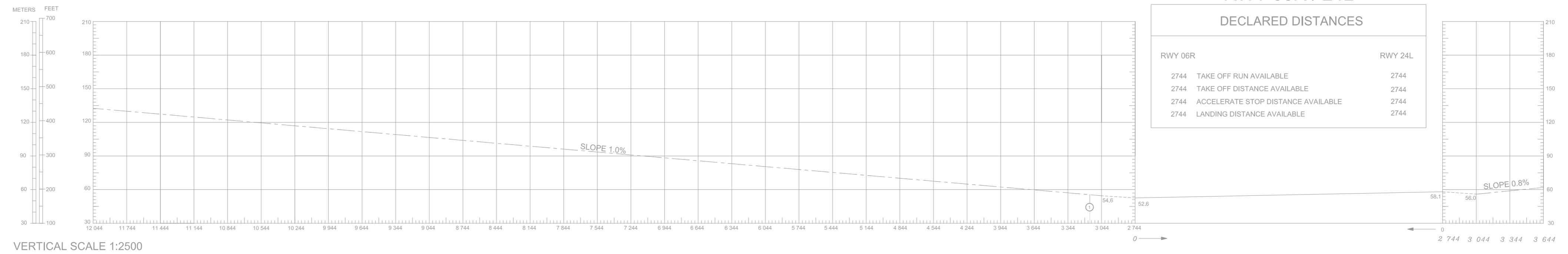


WARNING
NUMEROUS OBSTACLES EXIST ON RIGHT SIDE OF
THE TAKE-OFF FLIGHT PATH AREA DEFINED
ON THIS CHART.

ORDER OF ACCURACY

HORIZONTAL 5.0 m.
VERTICAL 0.5 m.

MAGNETIC VARIATION 8° W - 2020



RWY 06R / 24L

DECLARED DISTANCES

RWY 06R		RWY 24L
2744	TAKE OFF RUN AVAILABLE	2744
2744	TAKE OFF DISTANCE AVAILABLE	2744
2744	ACCELERATE STOP DISTANCE AVAILABLE	2744
2744	LANDING DISTANCE AVAILABLE	2744

OBSTACLES				
NO	COORDINATES(WGS84)		ELEV(MSL)	ITEM NOTE
1	38°42'22.41"N	127°28'00.54"E	55.70	peak

AMENDMENT RECORD		
NO	DATE	ENTERED BY

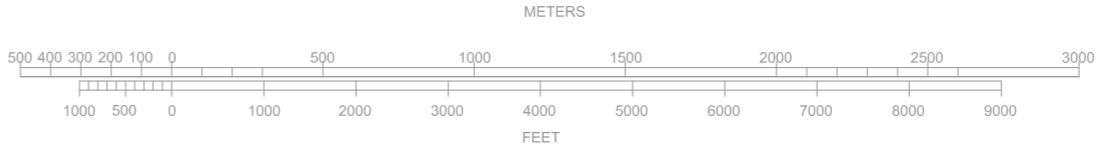
LEGEND		
ITEM	SYMBOL	
	Plan	Profile
Tree or shrub	*	Identification number
Pole tower spire antenna etc	o	
Building or large structure	■	
Railroad	—+—+—	
Transmission line or overhead cable	—	
Peak or Mountain	•	
Terrain penetrating obstacle plane	○	

WARNING
NUMEROUS OBSTACLES EXIST ON LEFT SIDE OF
THE TAKE-OFF FLIGHT PATH AREA DEFINED
ON THIS CHART.

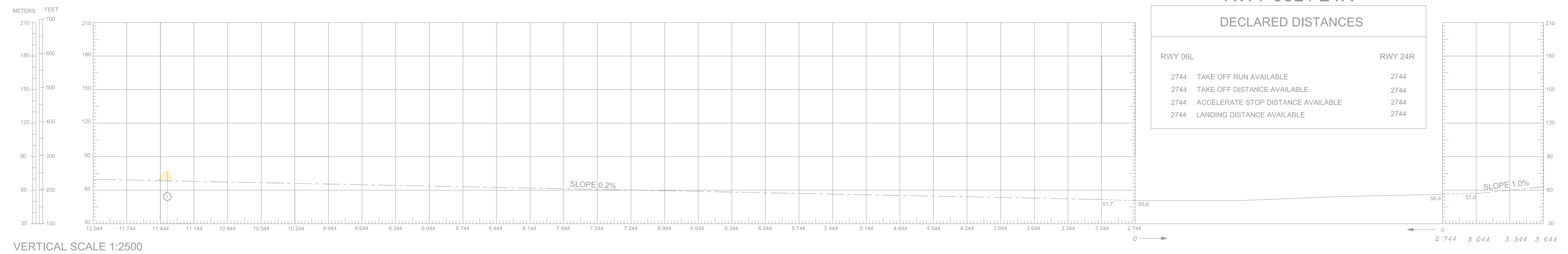
ORDER OF ACCURACY

HORIZONTAL 5.0 m.
VERTICAL 0.5 m.

HORIZONTAL SCALE 1:25000



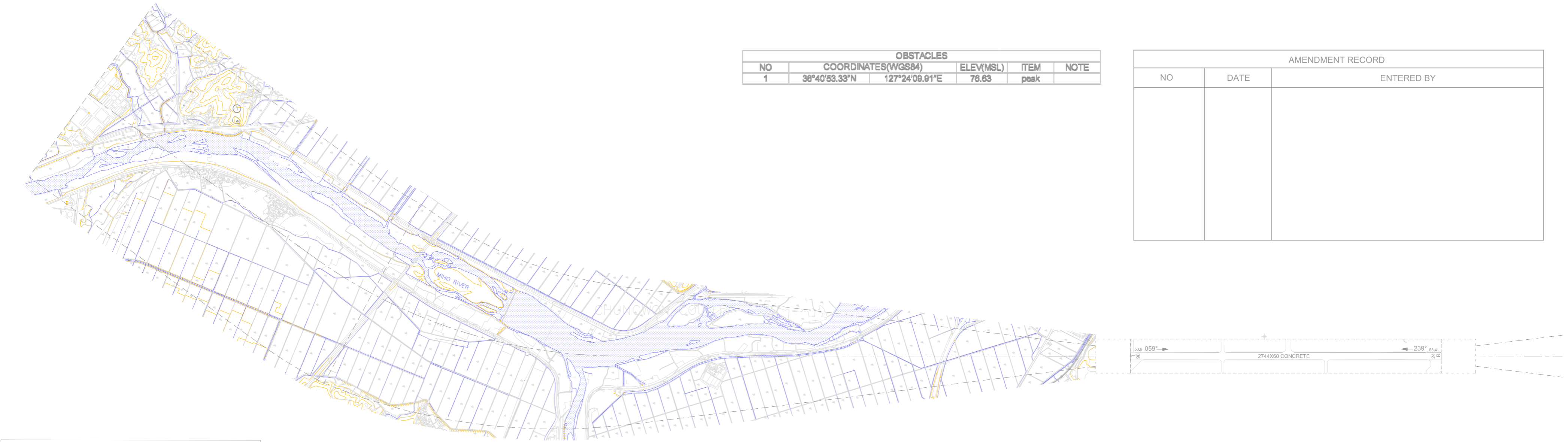
MAGNETIC VARIATION 8° W - 2020



VERTICAL SCALE 1:2500

OBSTACLES					
NO	COORDINATES(WGS84)		ELEV(MSL)	ITEM	NOTE
1	38°40'53.33"N	127°24'08.91"E	78.83	peak	

AMENDMENT RECORD		
NO	DATE	ENTERED BY



LEGEND		
ITEM	SYMBOL	
	Plan	Profile
Tree or shrub	*	
Pole tower spire antenna etc	o	
Building or large structure	•	
Railroad	—+—+—+—	
Transmission line or overhead cable	—	
Peak or Mountain	•	
Terrain penetrating obstacle plane		

WARNING
NUMEROUS OBSTACLES EXIST ON LEFT SIDE OF
THE TAKE-OFF FLIGHT PATH AREA DEFINED
ON THIS CHART.

ORDER OF ACCURACY

HORIZONTAL 5.0 m.
VERTICAL 0.5 m.

HORIZONTAL SCALE 1:25000

